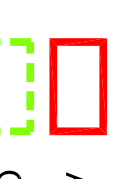

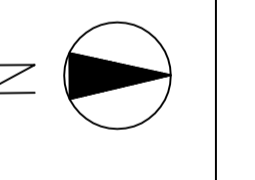


Key
 APPLICATION SITE BOUNDARY
 OPERATIONAL SITE BOUNDARY



Ref	Description	Date	By	For
1	10/01/02	Proposed	SM	SM
2	12/07/02	Revised	SM	SM
3	12/07/02	Approved	SM	SM
A	22/03/03	Revised	SM	SM
B	12/06/11	5000 height increased to 200m	SM	SM



Scale	Date	By	For
1:200	20/09/09	SM	SM
1:200	20/09/09	SM	SM
1:200	20/09/09	SM	SM

AYRSHIRE POWER STATION
ADDENDUM 2011

FIGURE 2.9
 Indicative Internal Layouts